

Land Cover and Landuse in the 140 sq. km Apple Creek Watershed. Lower Fox River Watershed Monitoring Program. Draft image based on composite of 2001 landuse from Brown County Planning Dept., 2000 landuse from East Central Regional Planning Commission, and 1992 WISCLAND land cover from WDNR.

Land Cover and Landuse

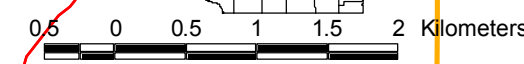
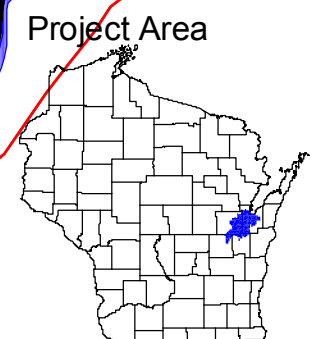
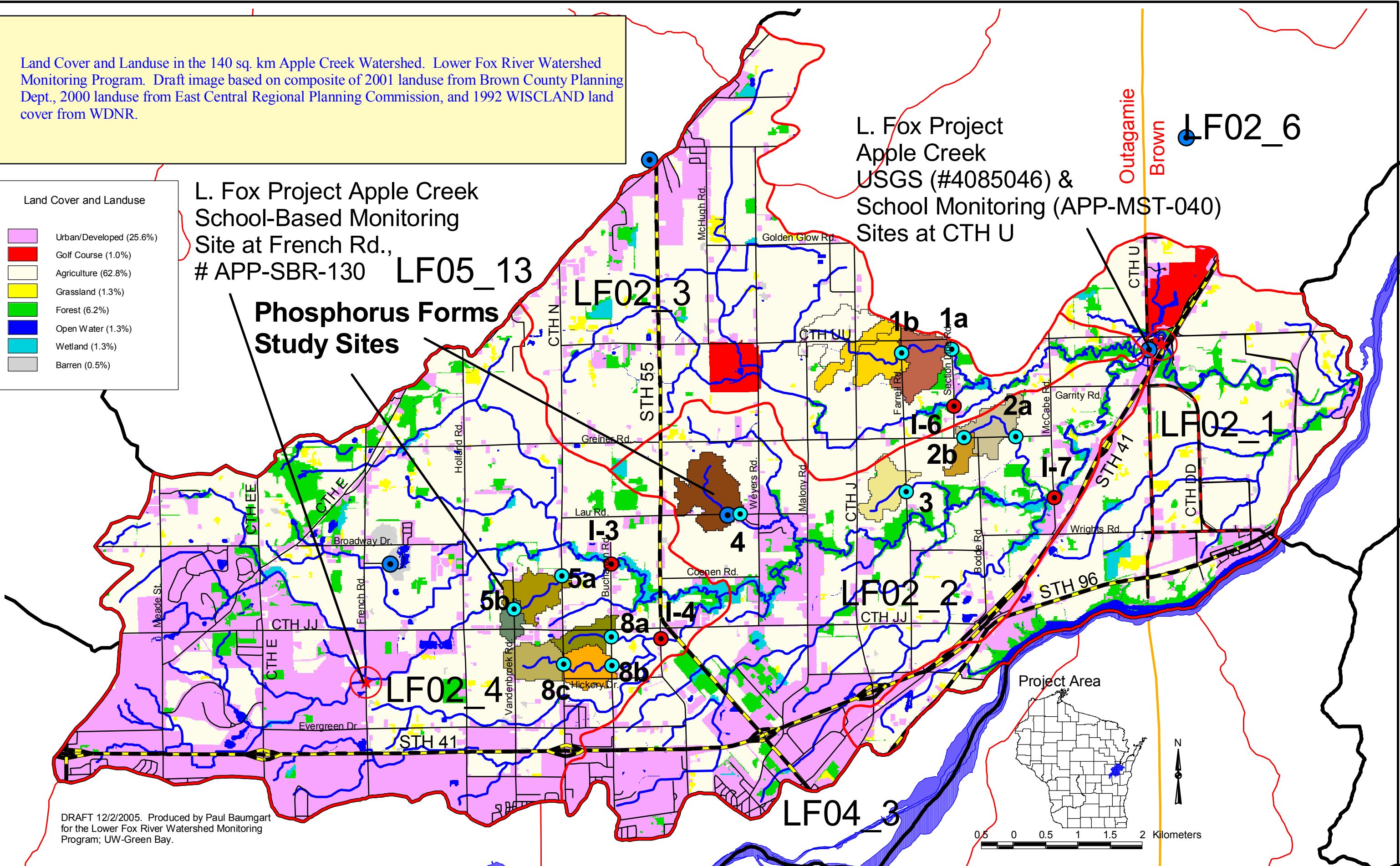
- Urban/Developed (25.6%)
- Golf Course (1.0%)
- Agriculture (62.8%)
- Grassland (1.3%)
- Forest (6.2%)
- Open Water (1.3%)
- Wetland (1.3%)
- Barren (0.5%)

L. Fox Project Apple Creek School-Based Monitoring Site at French Rd., # APP-SBR-130 **LF05_13**

Phosphorus Forms Study Sites

L. Fox Project Apple Creek USGS (#4085046) & School Monitoring (APP-MST-040) Sites at CTH U

Outagamie Brown **LF02_6**



DRAFT 12/2/2005. Produced by Paul Baumgart for the Lower Fox River Watershed Monitoring Program; UW-Green Bay.